

(K.O. NIKŠIĆ)

LEGENDA



GRANICA OBUHVATA

GRANICA KATASTARSKE PARCELE

OZNAKA KATASTARSKE PARCELE

POVRŠINE ZA TURIZAM

URBANISTIČKA PARCELA

UP 1

OZNAKA URBANISTIČKE PARCELE

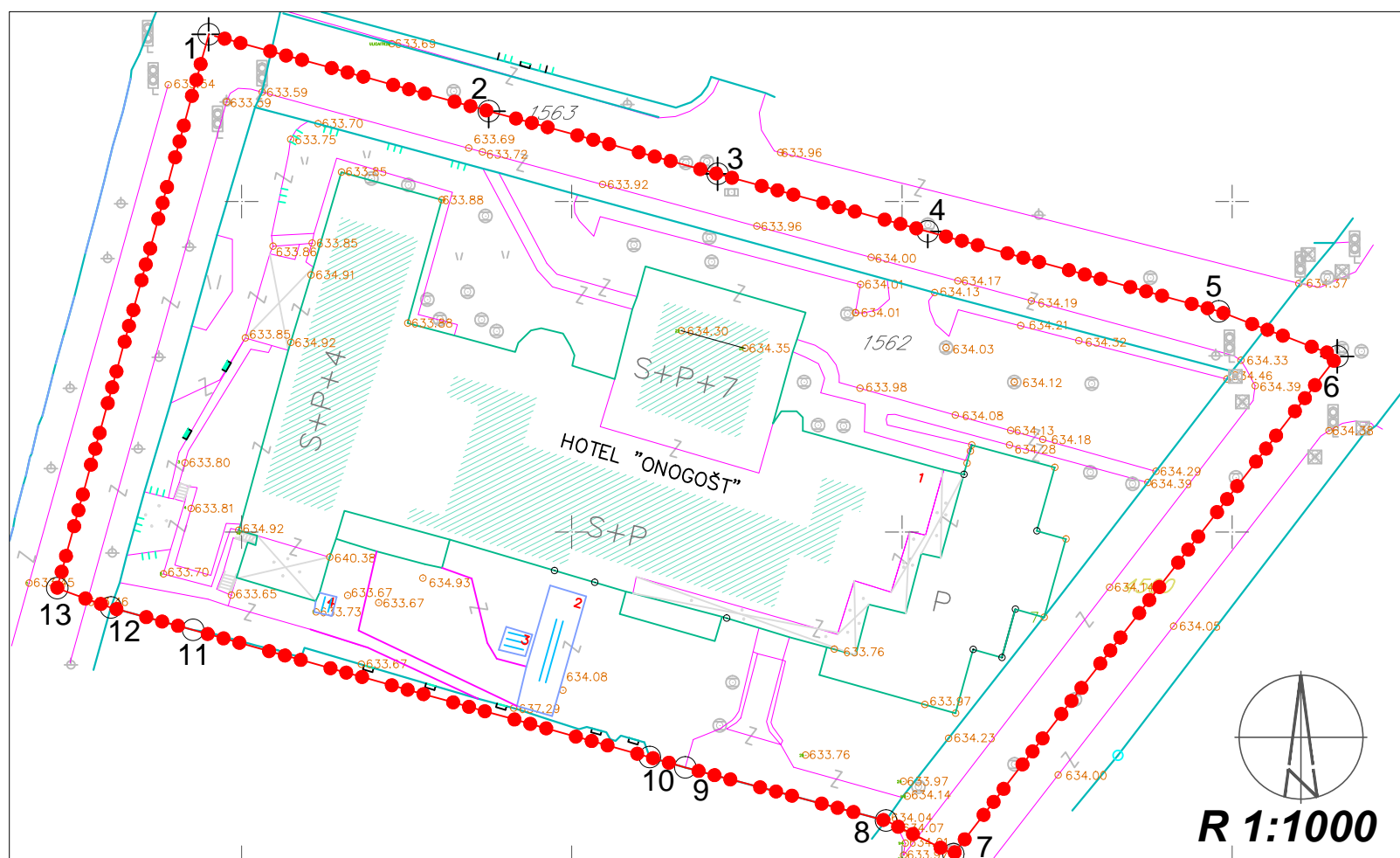
GL

GRAĐEVINSKA LINIJA

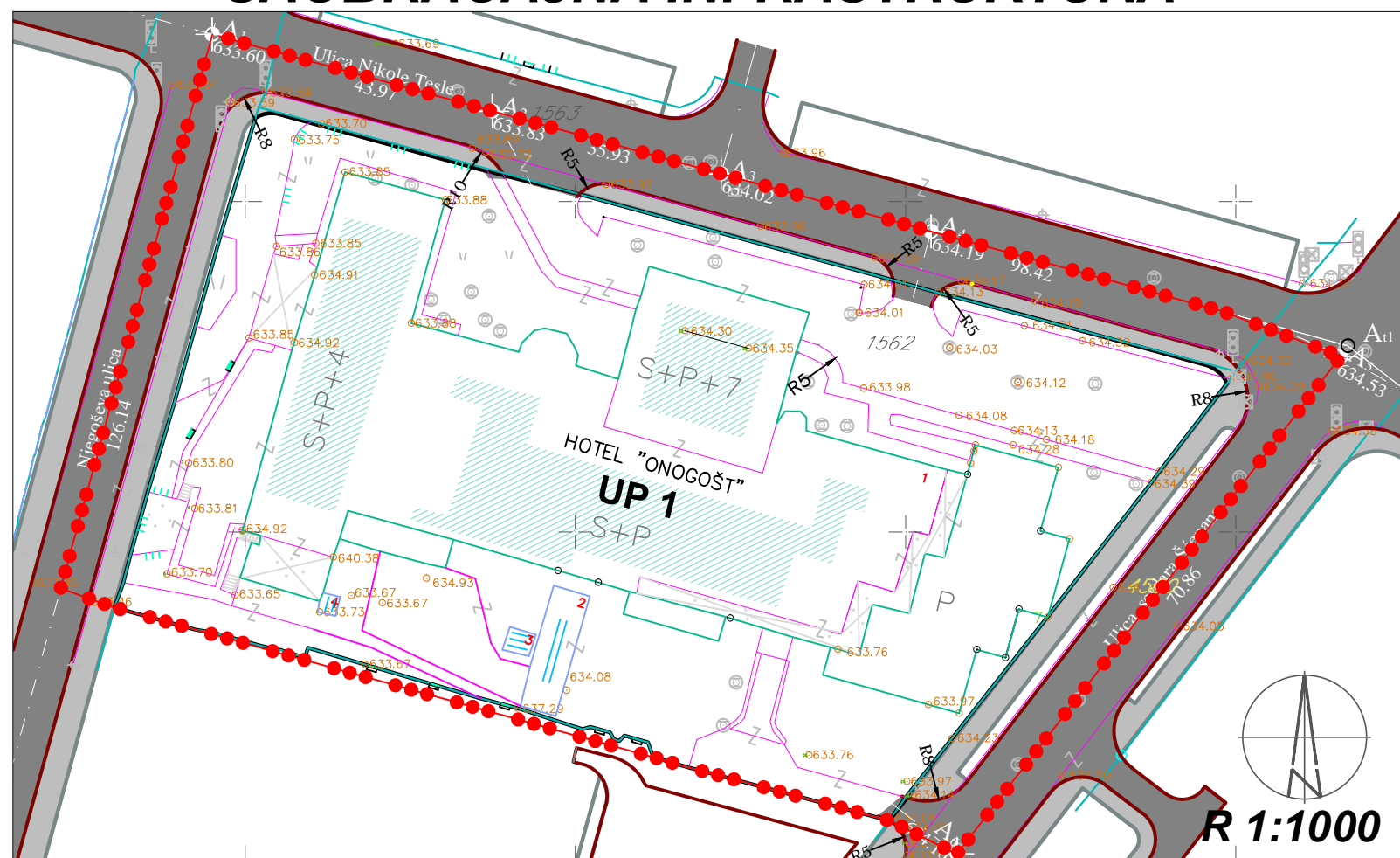
$$S + P + 5$$

SPRATNOST OBJEKTA

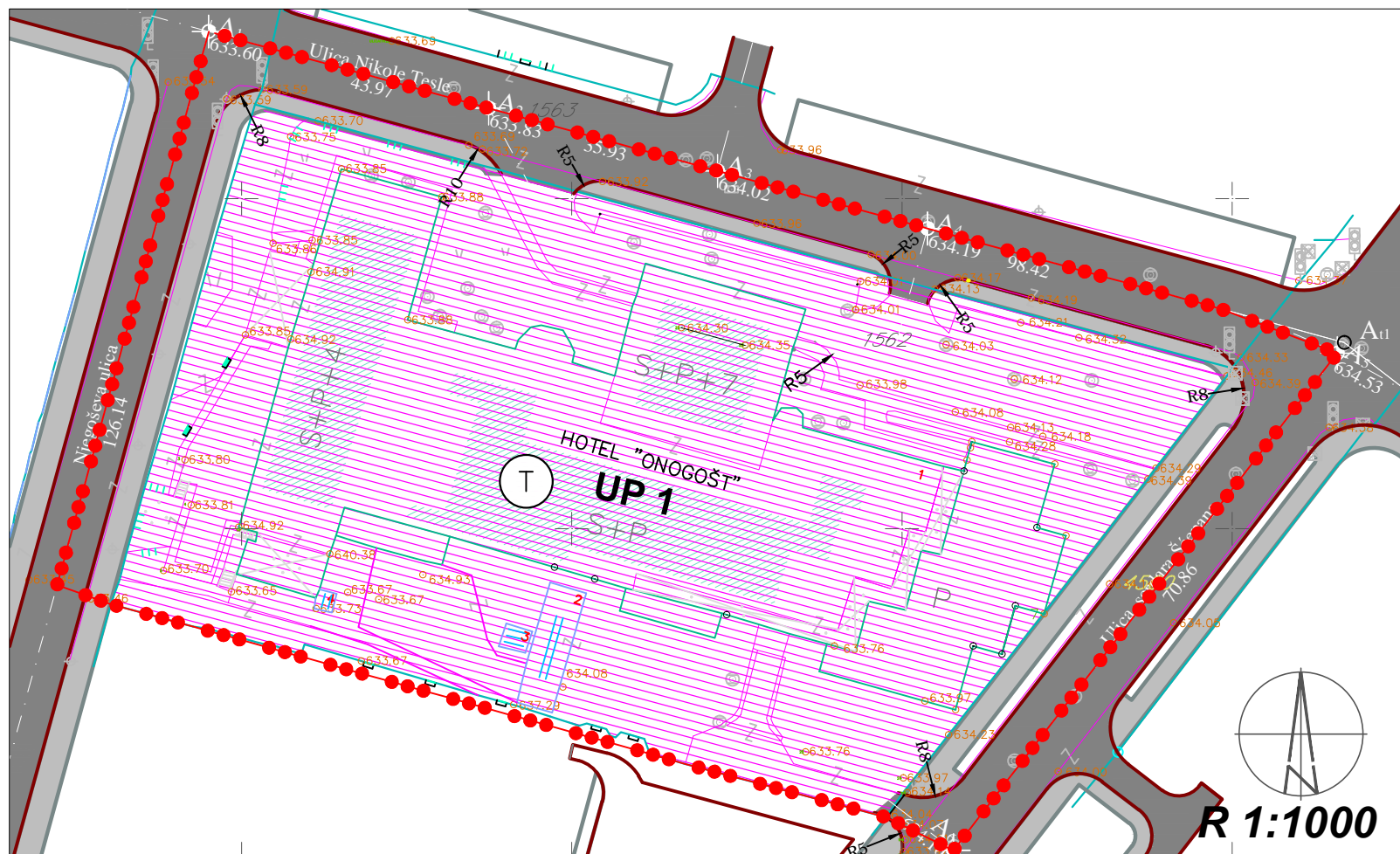
TOPOGRAFSKO KATASTARSKI PLAN



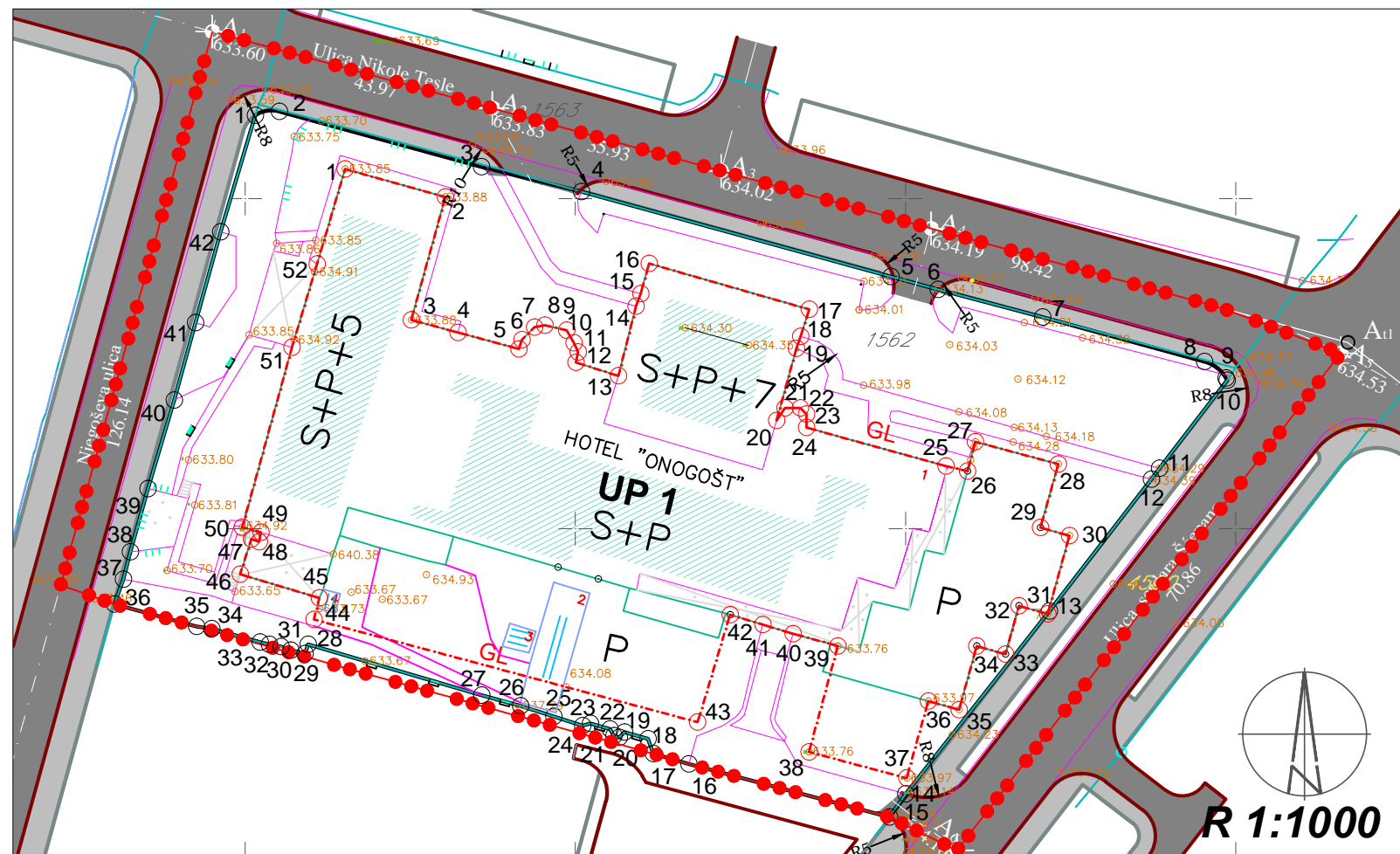
SAOBRAĆAJNA INFRASTRUKTURA



NAMJENA POVRŠINA



PLAN PARCELACIJE I REGULACIJE



Koordinate presjeka osovinu tangen. saobrać.

Tačka—At	Y	X
01	6578317.001	4737378.190

ELEMENTI KRIVINA :

At1

R=100.000
Ec=6578271.570
Nc=4737286.952
Az1=52d22'55.7"
Az2=74d40'35.5"
L=38.911

Koordinate presjeka osovina saobraćajnica

Tačka-A	Y	X
A1	6578145.024	4737425.314
A2	6578187.435	4737413.692
A3	6578222.083	4737404.198
A4	6578253.882	4737395.485
A5	6578315.914	4737376.583
A6	6578257.788	4737301.272